

उत्तर रेलवे

प्रधान कार्यालय,
बड़ीदा हाउस,
नई दिल्ली।

मु0क्र0सं0 13500/15

पं.सं. 34-ई/ 6 सं. पी. सी./Remote Locality All / 08

दिनांक 25/9/2008.


सभी मुख्य विभागध्यक्ष
समस्त मण्डल रेल प्रबन्धक
एवं अतिरिक्त मण्डल कार्यालय
(मानक सूची के अनुसार)

विषय:- Special Compensatory (Remote Locality) Allowance -
Recommendations of the Sixth CPC -Revision of
rates.

रेल मंत्रालय के पत्र सं.F(E)/2008/AL-4/6 दिनांक 22/9/2008
(आर.बी.ई.सं.119/2008) क्र सं. पी.सी.-VI-15 की प्रतिलिपि सूचना एवं आवश्यक कार्यवाही
हेतु प्रेषित की जा रही है।

इसमें उल्लिखित रेल मंत्रालय के पत्र दिनांक 22-10-86(P.S.no:9090),
दिनांक.12/11/83 (P.S.no.9106), दिनांक17/06/87 (P.S.No.9324), दिनांक
30/08/91(P.S.No.10558) दिनांक 02/09/98 & 23-09-98
(P.S.No.11466/97/PCV/70), दिनांक 22/03/2005(P.S.No.12979) के अन्तर्गत भेजी
जा चुकी हैं।

संलग्न/यद्योक्त


(रमन कुमार शर्मा)
कृते महाप्रबन्धक/कार्मिक

प्रतिलिपि:-

1. सभी कार्मिक अधिकारी/प्र.का. बड़ीदा हाउस, नई दिल्ली।
2. महासचिव, एनआरएमयू, 12 चेम्सफोर्ड रोड, नयी दिल्ली
3. महासचिव, आ0भा0आ0जा0/आ0ज0जा0 रेल कर्मचारी संगठन सी-16 के रेलवे कालोनी
लाजपतनगर, नई दिल्ली-24
4. महासचिव, आ0भा0आ0जा0 रेल कर्मचारी संगठन 171/ए, 3 बसंत लेन नई दिल्ली।

2

**Government of India / Bharat Sarkar
Ministry of Railways / Rail Mantralaya
(Railway Board)**

PC-VI No.15**RBE No.119**

No.F(E)I/2008/AL-4/6

New Delhi, dated 22.09.08

The General Managers,
All Indian Railways etc.
(As per Standard Mailing List)

**Sub: Special Compensatory (Remote Locality) Allowance -
Recommendations of the Sixth Central Pay Commission -
Revision of rates.**

Please refer to Board's orders No. PC-IV/86/Imp./AL-25 dated 22.10.86, 12.11.86 and 17.6.87 and No. F(E)I/86/AL-4/4 dated 25.03.87, No F(E)I/91/AL-4/10 dated 30.8.91, No. F(E)I/98/AL-4/6 dated 2.9.98, 28.9.98 and 07.01.99 and No. F(E)I/2005/AL-4/2 dated 22.03.05 relating to the grant of Special Compensatory (Remote Locality) Allowance to Railway employees serving in different States and Union Territories. The recommendations of the Sixth Central Pay Commission relating to this allowance have been considered by the Government. The President is now pleased to decide that the Special Compensatory (Remote Locality) Allowance to the Railway employees, serving in the specified areas in different States and Union Territories listed as Parts A, B, C & D in the Annexure to this letter shall be admissible at the following rates:-

Category	Part A (Rs.p.m.)	Part B (Rs.p.m.)	Part C (Rs.p.m.)	Part D (Rs.p.m.)
For posts in the grade pay of Rs.5400 and above and pay scale of HAG + and above	2600	2100	1500	400
For posts in the grade pay less than Rs.5400	2000	1600	1200	320

2. In case of those employees who opt to retain the pre-revised scale of pay, the corresponding Grade Pay of the pay scale/ corresponding pay scale of the post occupied on 1.1.2006, as indicated in the Railway Services (Revised Pay) Rules 2008 would determine the allowance under these orders.

3. All other terms and conditions governing the grant of Special Compensatory (Remote Locality) Allowance including the classification of different areas for the specific purpose of this allowance shall continue to be applicable.

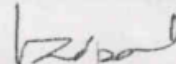
Contd....2/-

3

-2-

4. **These orders shall take effect from September 1, 2008.**
5. In case any other Special Compensatory Allowance(s) are also admissible at a particular place, the Railway employees working there will have the option to choose the allowance which benefits them the most.
6. The rates of this allowance shall automatically increase by 25% whenever the Dearness Allowance payable on revised pay structure goes up by 50%.
7. Hindi version will follow.
8. Please acknowledge receipt.

DA: Annexure


(Mrs. Vaidehi Gopal)
Deputy Director Finance (Estt.)
Railway Board.

No.F(E)I/2008/AL-4/6

New Delhi, dated 22.09.08

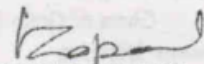
Copy to Deputy Comptroller and Auditor General of India (Railways), Room No. 222, Rail Bhavan, New Delhi (40 spares).


For Financial Commissioner/Railways.

No.F(E)I/2008/AL-4/6

New Delhi, dated 22.09.08

Copy forwarded to FA&CAO, All Indian Railways, Production Units etc.


(Mrs. Vaidehi Gopal)
Dy. Director Finance (Estt.),
Railway Board.

No.F(E)I/2008/AL-4/6

New Delhi, dated 22.09.08

1. The G.M, N.F Railway (Const.), Southern Railway (Const.) and Central Railway (Const.)
2. FA&CAO, N.F. Railway (Const.), Central Railway (Const.) and Southern Railway (Const.)

Contd...3/-

4

**ANNEXURE TO MINISTRY OF RAILWAY (RAILWAY BOARD)'S LETTER
F(E)I/2008/AL-4/6 DATED 22.09.08.**

AREAS ELIGIBLE FOR GRANT OF SPECIAL COMPENSATORY [REMOTE LOCALITY] ALLOWANCE

A. ANDAMAN AND NICOBAR ISLANDS

I. AREAS INCLUDED IN PART 'A'

1. Middle Andamans, North Andaman, Little Andaman, Nicobar and Narcondum Islands.

II. AREAS INCLUDED IN PART 'B'

1. South Andaman (including Port Blair).

B. ARUNACHAL PRADESH

I. AREAS INCLUDED IN PART 'A'

1. Difficult Areas of Arunachal Pradesh

II. AREAS INCLUDED IN PART 'B'

1. Throughout Arunachal Pradesh other than those declared as Difficult Areas.

C. ASSAM

I. AREAS INCLUDED IN PART 'D'

1. Entire State

D. HIMACHAL PRADESH

I. AREAS INCLUDED IN PART 'A'

1. (1) Chamba District

- (a) Pangi Tehsil

- (b) Following Panchayats and Villages of Bharmour Tehsil:

- (i) Panchayats

Badgaun, Bajol, Deol Kugti, Nayagam and Tundah

- (ii) Villages

Ghatu of Gram Panchayat Jager, Kanarsi of Gram Panchayat Chauhata.

- (2) Kinnaur District

- (a) Asrang, Chitkul and Hango Kuno/Charang Panchayats.

- (b) 15/20 Area comprising the Gram Panchayats of Chhota Khamba, Nathpa and Rupri.

- (c) Pooh sub-Division, excluding the Panchayat Areas specified above.

- (3) Kullu District

15/20 Area of Nirmand Tehsil, comprising the Gram Panchayats of Kharga, Kushwar and Sargr

- (4) Lahaul and Spiti District

Entire area of Lahaul and Spiti

- (5) Shimla District

15/20 Area of Rampur Tehsil comprising of Panchayats of Koot, Labana-Sadana, Sarpara and Chandi- Branda.

II. AREAS INCLUDED IN PART 'B'

1. Chamba District

Bharmour Tehsil, excluding Panchayats and Villages included in Part 'A'.

2. Kangra District

Areas of Bara Bhangal and Chhota Bhangal.

CONTD/-

-2-

5

Shimla District

The District other than Areas included in Part 'A'

Shimla District

- (a) Dodra-Kawar Tehsil.
- (b) Gram Panchayats of Darkali in Rampur, Kashapath Tehsil and Munish.
- (c) Ghori Chaibis of Pargana Sarahan.

III. AREAS INCLUDED IN PART 'C'**1. Chamba District**

- (a) Jhandru Panchayat in Bhatiyat Tehsil.
- (b) Churah Tehsil.
- (c) Dalhousie Town (including Barikhet proper)

2. Kullu District

- (a) Outer Seraj (excluding Villages of Jakut-Khana and Buraw in Nirmand Tehsil.
- (b) Entire Districts (excluding outer Seraj area and Pargana of Pandrabis but including villages Jasat Khana and Buraw of Tehsil Nirmand.)

3. Mandi District

- (a) Chhuhar Valley (Jogindernagar Tehsil).
- (b) Following Panchayats in Thunag Tehsil:
Bagraa, Chhatra, Chhotdhar, Garagushatra, Gatoo, Gharyas, Janjheli, Jaryar, Johar Kalhani, Kalvan, Kholanal, Loth, Silibagi, Samachan, Thachdhar, Tachi and Thana.
- (c) Following Panchayats of Dharampur Block:
Binga, Kamlah, Saklana, Taryar and Tardholah.
- (d) Following Panchayats of Karsog Tehsil:
Balidhar, Bagra, Gopalpur, Khajole, Mukog, Mehudi, Manj, Pekhi, Sainj, Sarahan and Teban.
- (e) Following Panchayats of Sundernagar Tehsil:
Bohi, Barwara, Dhanyara, Pauri-Kothi, Seri and Shoja.

4. Kangra District

(a) Dharamsala Town and the following offices located outside its Municipal limits but included in Dharamsala Town for purposes of eligibility to Special Compensatory [Remote Locality] Allowance:

- (i) Women's I.T.I. Dari.
- (ii) Mechanical Workshop, Ramnagar.
- (iii) Child Welfare and Town and Country Planning Offices, Sakoh.
- (iv) CRSF Office at lower Sakoh.
- (v) Kangra Milk Supply Scheme, Dagiar.
- (vi) H.R.T.C. Workshop, Sudher.
- (vii) Zonal Malaria Office, Dari.
- (viii) Forest Corporation Office, Shamnagar.
- (ix) Tea Factory, Dari.
- (x) I.P.H. Sub-Division, Dari.
- (xi) Settlement Office, Shamnagar.
- (xii) Binwa Project, Shamnagar.

(b) Palampur Town, including HPKVV Campus at Palampur, and the following offices located outside its Municipal limits but included in Palampur Town for this purpose:

- (i) H.P. Krishi Vishwavidyala campus.
- (ii) Cattle Development Office/Jersey Farm, Banuri.
- (iii) Sericulture Office/Indo-German Agriculture Workshop/ HPFWD Division, Bundla.
- (iv) Electrical Sub-Division, Lohna.
- (v) D.P.O. Corporation, Bundla.
- (vi) Electrical HPSEE Division, Ghuggar.

CONTD/-

- 3 -

6

5. Shimla District**1. (a) Chopal Tehsil.**

- (b) (i) Ghori, Panjgona, Patsnau, Naubis and Teen Koti of Pargana Sarahan.
- (ii) Deotri Gram Panchayat of Taklesh Area.
- (iii) Pargana Barubis.
- (iv) Kasia Rampur and Ghori Nog of Pargana Rampur of Rampur Tehsil.

2. Shimla Town and its suburbs (Dhali, Jatog, Kasumpti, Mashobra, Taradevi and Tetra)**6. Sirmaur district****(a) Following Panchayats:**

- (i) Bari, Bakhali (Pachhad Tehsil).
- (ii) Bharg Bhener (Pachha Tehsil).
- (iii) Birla (Nahan Tehsil).
- (iv) Tibber (Pachhad Tehsil).
- (v) Thana Kasoga (Nahan Tehsil).

(b) Thanseri Tr...**7. Solan District****Mangal Panchayat****IV. AREAS INCLUDED IN PART 'D'**

- 1. The remaining Areas of Himachal Pradesh not included in any ...

E. JAMMU & KASHMIR**I. AREAS INCLUDED IN PART 'A'****1. Kathua District**

Niabat Bani, Lolit Mather and Mucchodi.

2. Udhampur District

- (a) Duda Basantgarh, Larkar Bhamag Ulaqa, Thakrakote and Nagote.
- (b) All Areas in Mahore Tehsil other than those included in Part 'B'.

3. Doda District

Ulaqas of Padder and Niabat Dibwgam in Kishtwar Tehsil.

4. Leh District

- (a) Noyama and Nohit.
- (b) Zaskar.
- (c) All other places in the District.

5. Baramulla District

Entire Gurez-Nimbar, Tangdar Sub-Division and Kean Ulaqa.

II. AREAS INCLUDED IN PART 'B'**1. Udhampur District**

Areas up to Goel from Kambrai side and Areas upto Arnas from Keast ... in Tehsil Mahore.

Baramulla District

Matchill.

CONTD/-

- 4 -

7

III. AREAS INCLUDED IN PART 'C'

1. (i) Areas in Poonch and Rajouri Districts excluding the towns of Poonch and Rajouri and Sunderbani and other Urban areas in the two districts.

- (ii) Areas not included in Parts 'A', 'B' and (i) of Part 'C' above, but which are within a distance of 8 km from the line of actual control or at places which may be declared as qualifying for Border Allowance from time to time by the State Government for their own staff.

F. LAKE SHADWEEP

I. AREAS INCLUDED IN PART 'A'

1. Entire Union Territory.

G. MANIPUR

I. AREAS INCLUDED IN PART - 'C'

1. Entire State

H. MEGHALAYA

I. AREAS INCLUDED IN PART 'D'

1. Entire State

I. MIZORAM

I. AREAS INCLUDED IN PART 'A'

1. Chimpnupai District and areas beyond 25 km from Lunglei Town in Lunglei District.

II. AREAS INCLUDED IN PART 'B'

1. Entire Lunglei District excluding areas beyond 25 km from Lunglei Town.

III. AREAS INCLUDED IN PART 'C'

1. Entire Aizawl District.

J. NAGALAND

I. AREAS INCLUDED IN PART 'B'

1. Entire State

K. SIKKIM

I. AREAS INCLUDED IN PART 'A'

1. Entire State

L. TRIPURA

I. AREAS INCLUDED IN PART 'B'

1. Difficult Areas of Tripura.

II. AREAS INCLUDED IN PART 'C'

1. Entire State other than areas declared as Difficult ones and included in Part 'B'.

M. UTTARAKHAND

I. AREAS INCLUDED IN PART 'A'

1. Areas under Chamoli, Pithoragarh, Uttarkashi, Rudrarprayah and Champavat Districts.

- 0 -

Rajouri