NORTHERN RAILWAY

# FIROZPUR DIVISION
## DIVISIONAL SYSTEM MAP
SHOWING STATIONS WITH CODE & KILOMETRE

Corrected up to 31 March 2025

(Not to Scale)

| DESCRIPTION | B.G.(1676M) | N.G.(0.762M) | TOTAL |
|---|---|---|---|
| ROUTE KILOMETRES | 1170.05 | - | 1170.05 |
| RUNNING KILOMETRES | 1366.24 | - | 1366.24 |

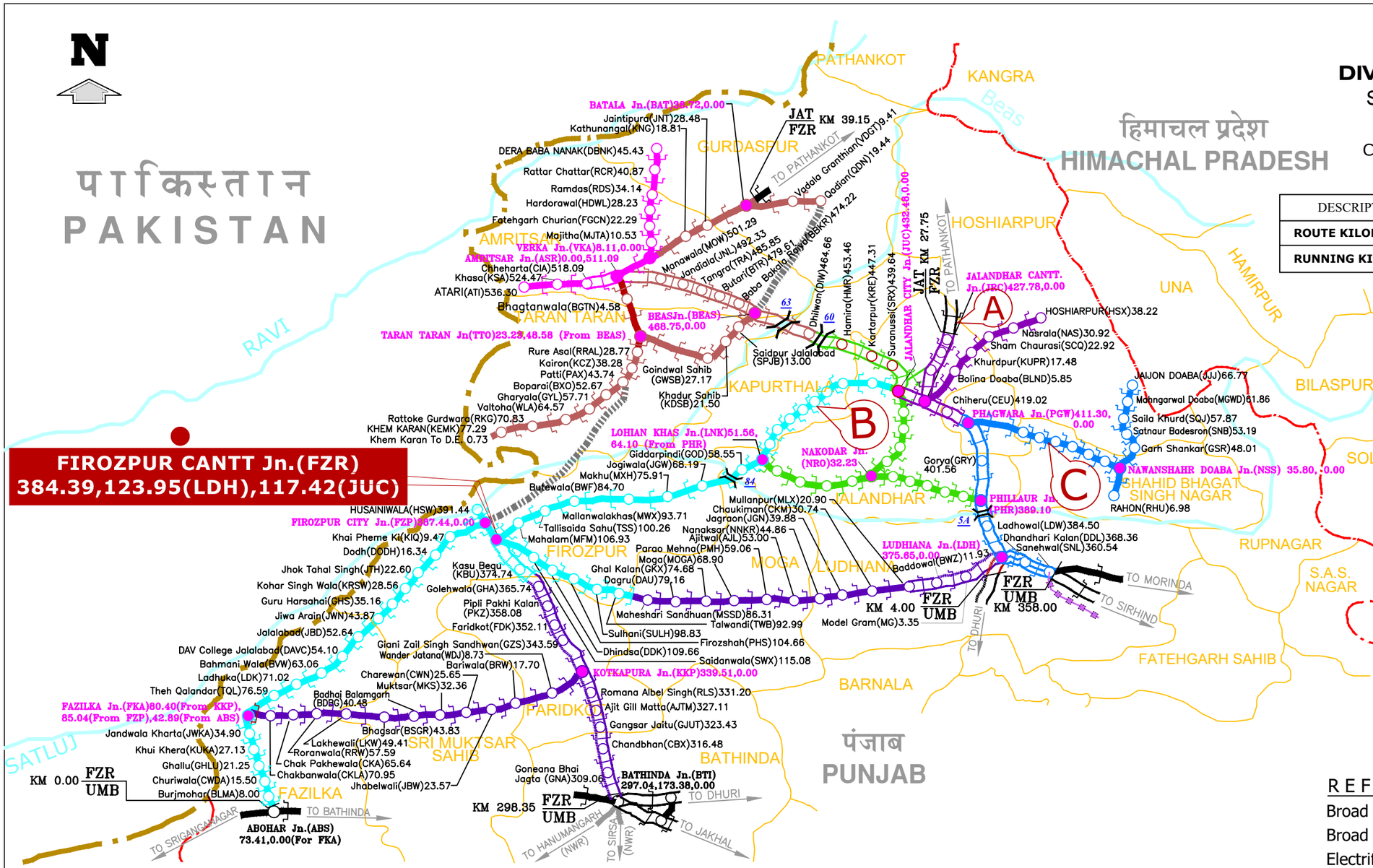


## JURISDICTIONS :-

| | | |
|---|---|---|
| Sr. DEN-I | ADEN/JRC | |
| | ADEN/LDH | |
| Sr. DEN-III | ADEN-I/ASR | |
| | ADEN-II/ASR | |
| | ADEN/JUC | |
| Sr. DEN-HQ | ADEN-I/FZR | |
| | ADEN-II/FZR | |

## REFERENCES :

- Broad Gauge Single Line
- Broad Gauge Double Line
- Electrified Line
- B.G. Doubling Under Construction
- BG New Lines Under Construction
- Other Zonal Railway
- Divisional Head Quarter
- Important Bridge (Br. No.)
- Rivers
- International Boundary
- State Boundary
- District Boundary

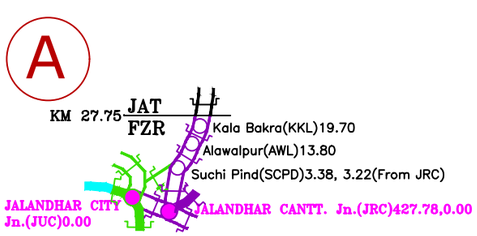


PATHANKOT-MUKERIAN -JALANDHAR CANTT SECTION

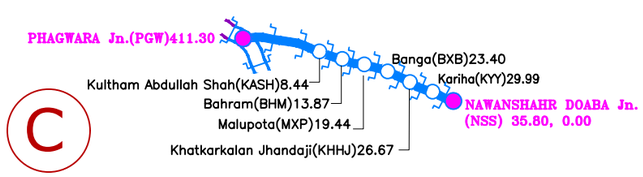


PHAGWARA-NAWANSHAHR DOABA SECTION

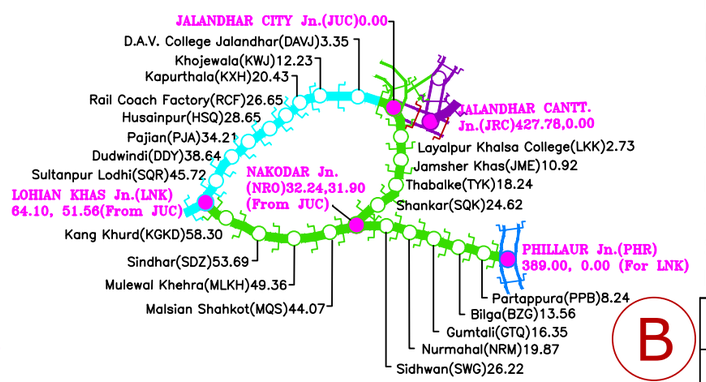


JALANDHAR CITY-LOHIAN KHAS-NAKODAR & JALANDHAR CITY-NAKODAR-PHILLAUR SECTIONS

| | |
|---|---|
| Dy.CE/P&D | Sd/- (PRABHAT RANJAN SINGH) |
| CHECKED BY | Sd/- (Madhukar Bhushan) |
| DRAWN BY | Sd/- (Deepak Malik) |