

AMBALA DIVISION DIVISIONAL SYSTEM MAP SHOWING STATIONS WITH CODE & KILOMETRE

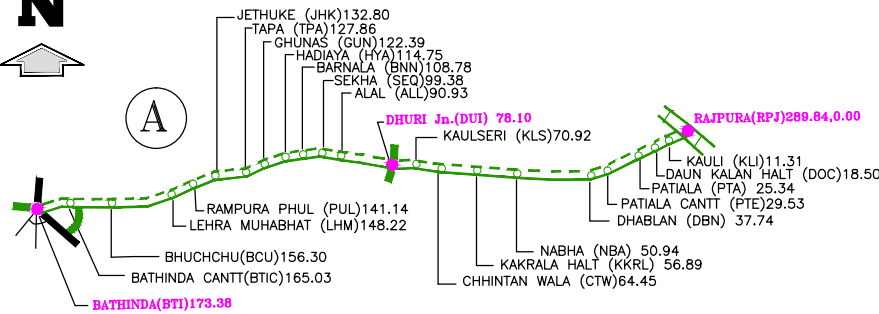
Corrected up to 31 March 2016

(Not to Scale)

DESCRIPTION	B.G.(1676M)	N.G.(0.762M)	TOTAL
ROUTE KILOMETRES	1021.99	96.54	1118.53
RUNNING KILOMETRES	1242.75	96.54	1339.29

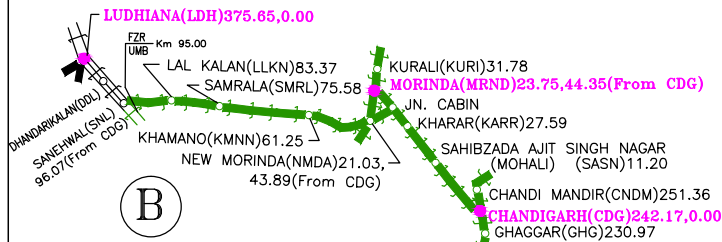


(A)



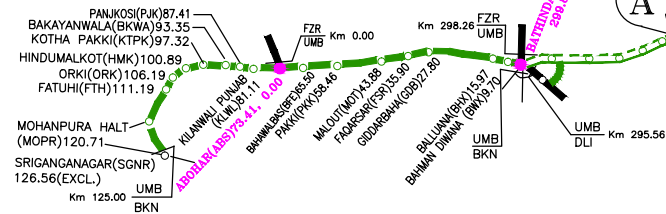
BATHINDA-DHURI-RAJPURA SECTION

(B)

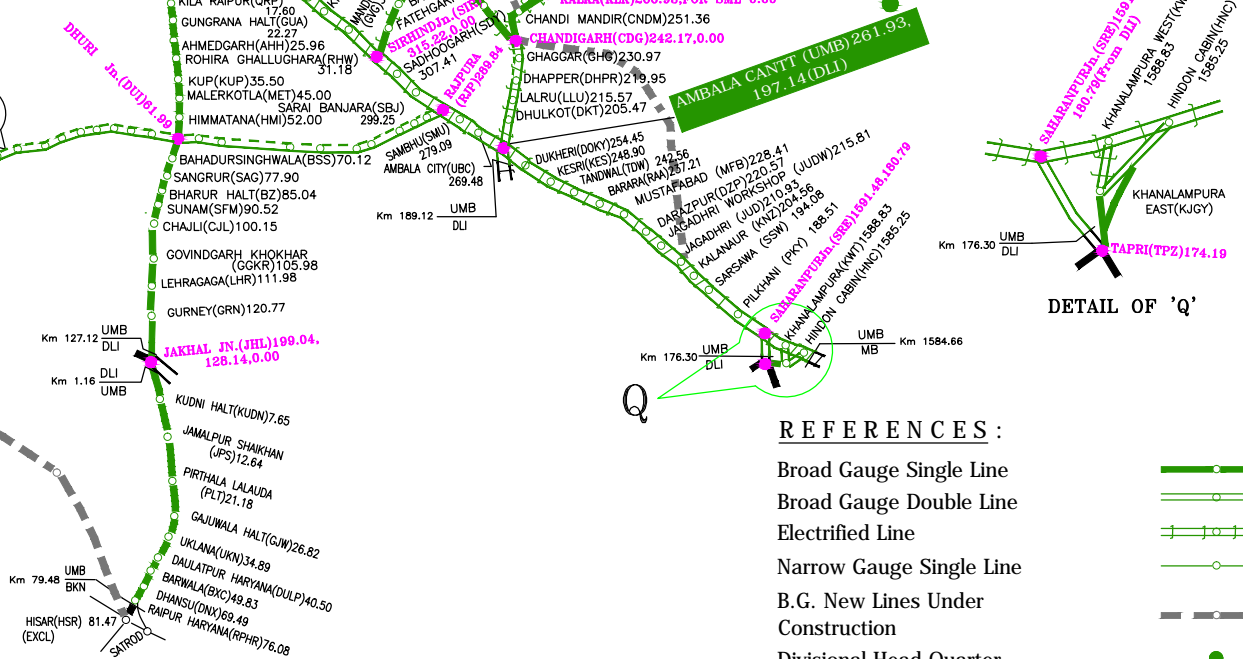


CHANDIGARH-MORINDA SECTION

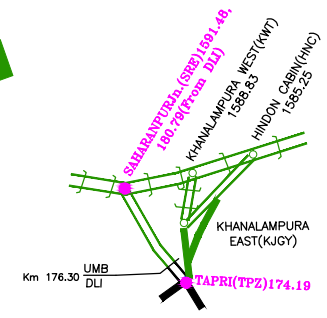
(A)



(B)



DETAIL OF 'Q'



XEN /P&D	Sd/- (K. K. SHARMA)
Incharge /D. O. ENGG.	Sd/- (K. P. DANGI)
DRAWN BY	Sd/- (PREM PRAKASH)

REFERENCES :

- Broad Gauge Single Line
- Broad Gauge Double Line
- Electrified Line
- Narrow Gauge Single Line
- B.G. New Lines Under Construction
- Divisional Head Quarter