

AMBALA DIVISION DIVISIONAL SYSTEM MAP SHOWING STATIONS WITH CODE & KILOMETRE

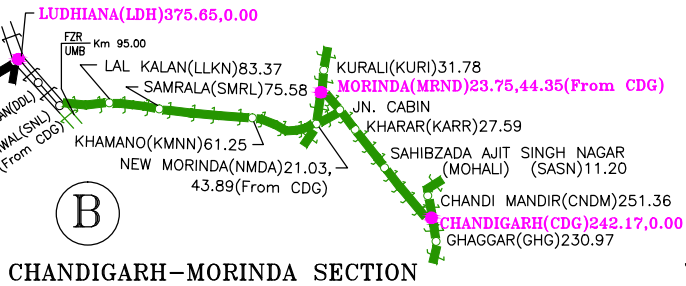
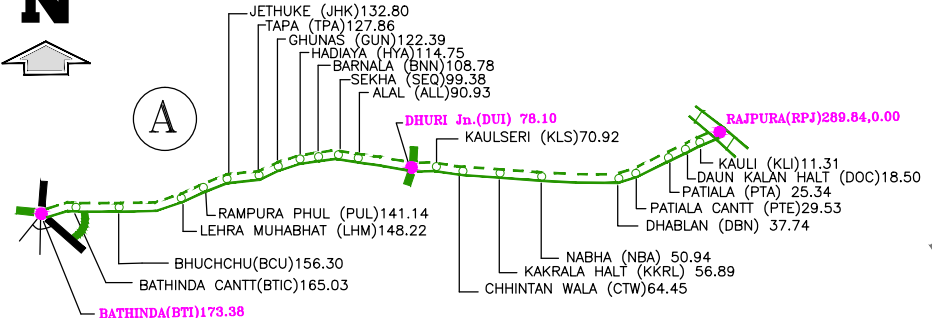
Corrected up to 31 March 2017

(Not to Scale)

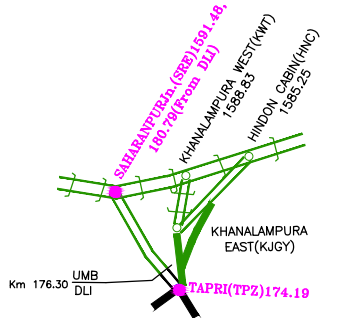
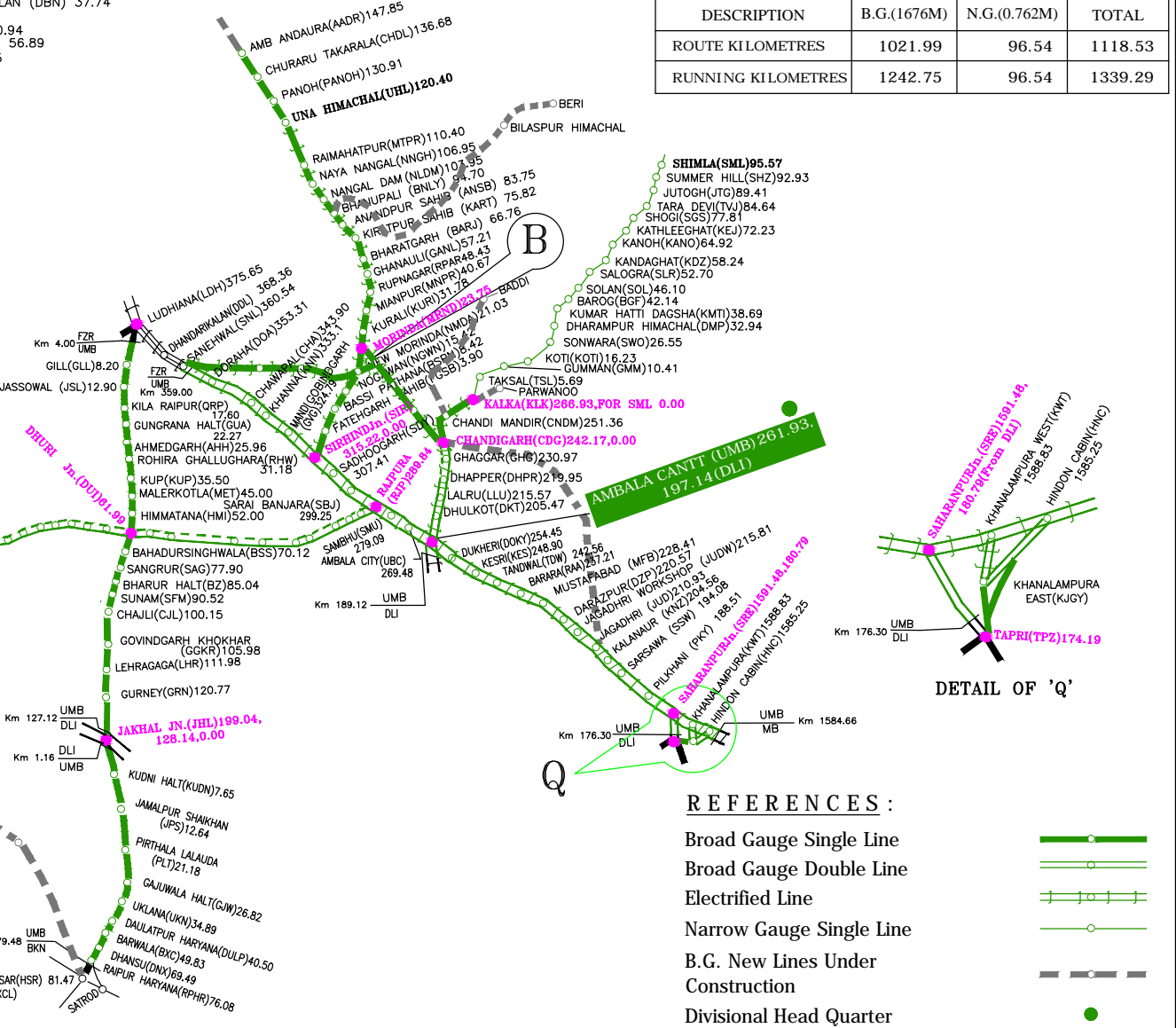
DESCRIPTION	B.G.(1676M)	N.G.(0.762M)	TOTAL
ROUTE KILOMETRES	1021.99	96.54	1118.53
RUNNING KILOMETRES	1242.75	96.54	1339.29



BATHINDA-DHURI-RAJPURA SECTION



CHANDIGARH-MORINDA SECTION



DETAIL OF 'Q'

REFERENCES :

- Broad Gauge Single Line
- Broad Gauge Double Line
- Electrified Line
- Narrow Gauge Single Line
- B.G. New Lines Under Construction
- Divisional Head Quarter

AXEN/P&D	Sd/- (HAR SWAROOP)
Incharge/D. O. ENGG.	Sd/- (K. P. DANGI)
DRAWN BY	Sd/- (PREM PRAKASH)