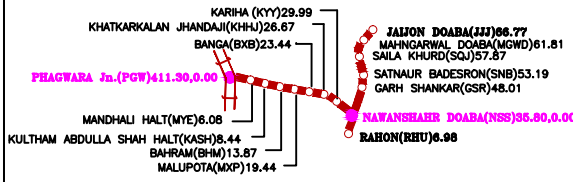


FIROZPUR DIVISION DIVISIONAL SYSTEM MAP SHOWING STATIONS WITH CODE & KILOMETRE

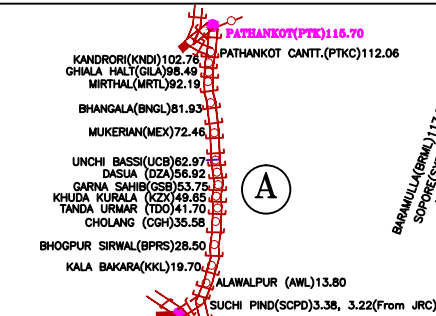
Corrected up to 31 March 2018

(Not to Scale)

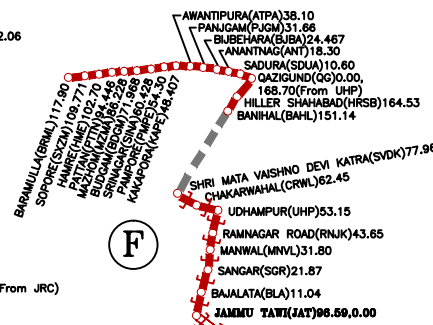
DESCRIPTION	B.G.(1676M)	N.G.(0.762M)	TOTAL
ROUTE KILOMETRES	1685.64	164.31	1849.95
RUNNING KILOMETRES	2040.07	164.31	2204.38



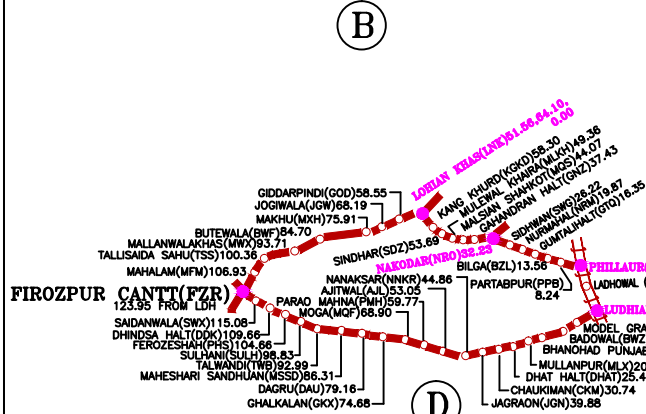
**PHAGWARA-NAWANSHAHR DOABA-RAHON
JAJON DOABA SECTION**



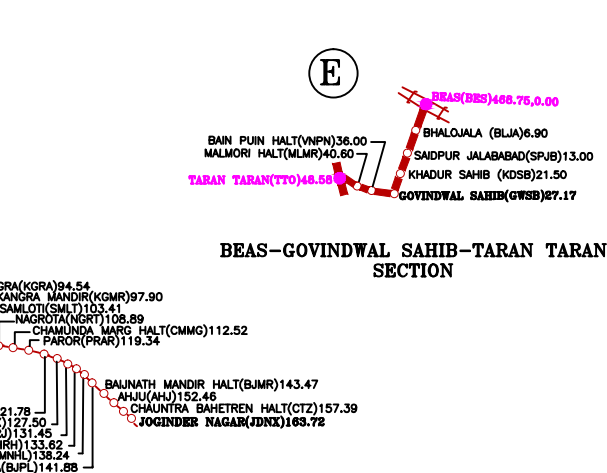
**PATHANKOT-MUKERIAN-JALANDHAR CANTT
SECTION**



**JAMMU TAWI-UDHAMPUR-SRINAGAR-
BARAMULLA SECTION**



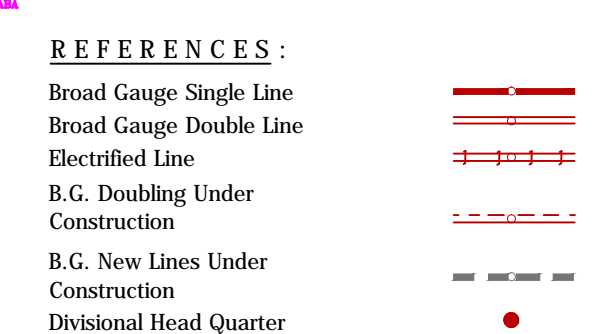
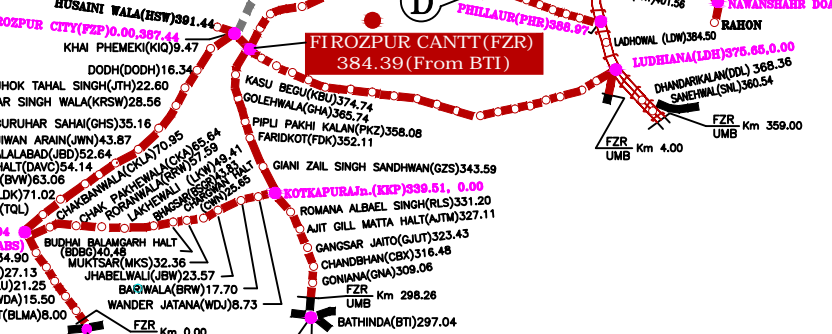
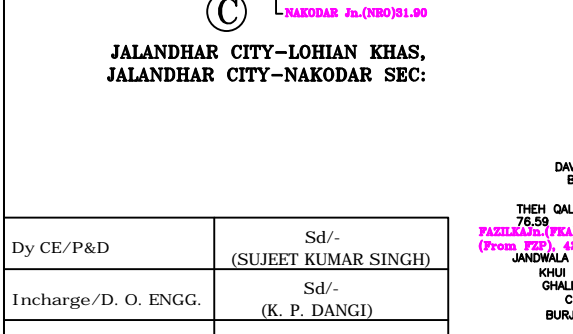
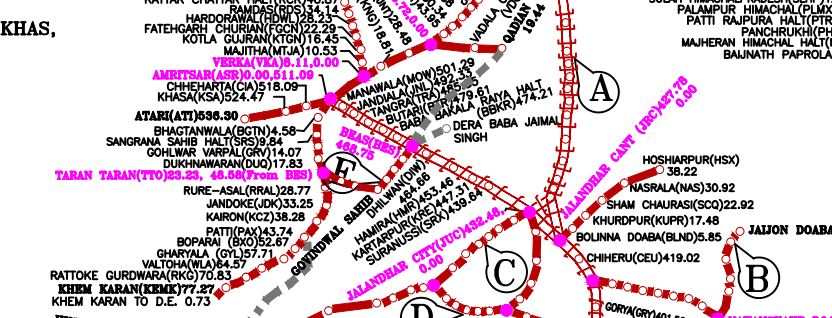
**LUDHIANA-FIROZPUR CANT,FIROZPUR CANT-LOHIAN KHAS,
LOHIAN KHAS-LUDHIANA SEC.**



**BEAS-GOVINDWAL SAHIB-TARAN TARAN
SECTION**



**JALANDHAR CITY-LOHIAN KHAS,
JALANDHAR CITY-NAKODAR SEC.**



REFERENCES :

- Broad Gauge Single Line
- Broad Gauge Double Line
- Electrified Line
- B.G. Doubling Under Construction
- B.G. New Lines Under Construction
- Divisional Head Quarter

Dy CE/P&D	Sd/- (SUJEET KUMAR SINGH)
Incharge/D. O. ENGG.	Sd/- (K. P. DANGI)
DRAWN BY	Sd/- (PREM PRAKASH)