

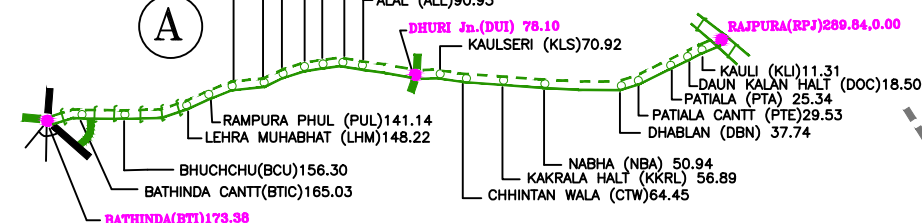
AMBALA DIVISION DIVISIONAL SYSTEM MAP SHOWING STATIONS WITH CODE & KILOMETRE

Corrected up to 31 March 2019
(Not to Scale)

DESCRIPTION	B.G.(1676M)	N.G.(0.762M)	TOTAL
ROUTE KILOMETRES	1038.28	96.54	1134.82
RUNNING KILOMETRES	1282.48	96.54	1379.02

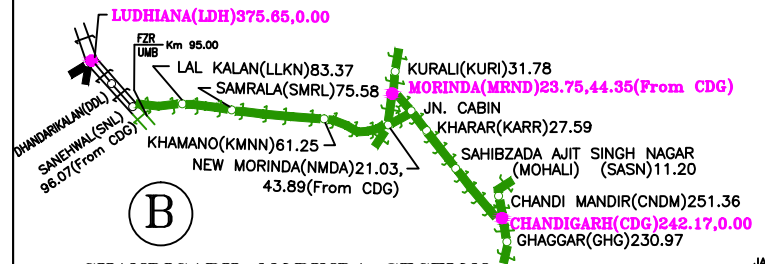


(A)



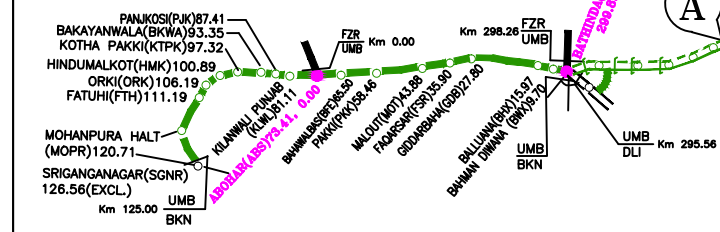
BATHINDA-DHURI-RAJPURA SECTION

(B)

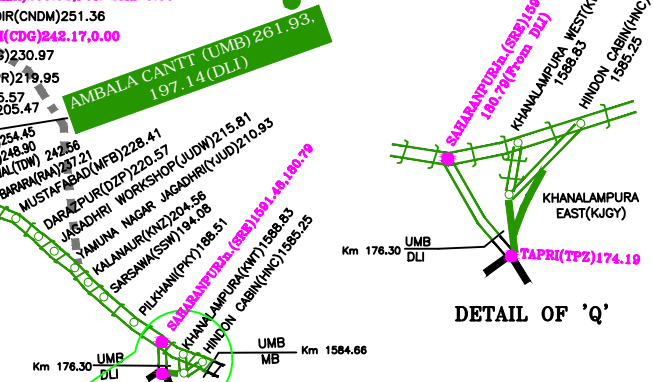


CHANDIGARH-MORINDA SECTION

(A)



(Q)



DETAIL OF 'Q'

REFERENCES :

- Broad Gauge Single Line
- Broad Gauge Double Line
- Electrified Line
- Narrow Gauge Single Line
- B.G. New Lines Under Construction
- Divisional Head Quarter

XEN/P&D	Sd/- (RANDHIR SINGH)
Incharge/D. O. ENGG.	Sd/- (K. P. DANGI)
DRAWN BY	Sd/- (PREM PRAKASH)