

MORADABAD DIVISION

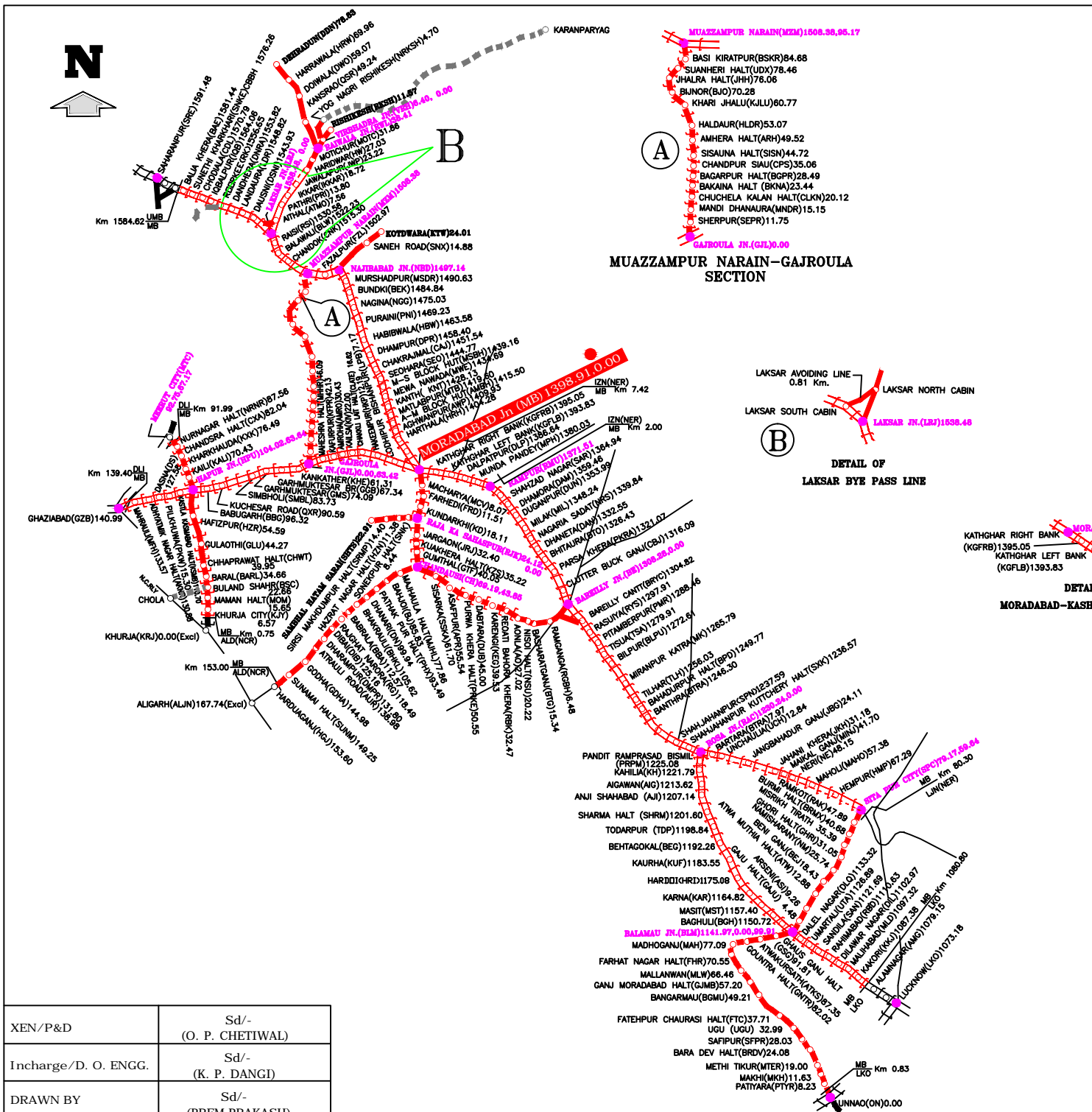
DIVISIONAL SYSTEM MAP

SHOWING STATIONS WITH CODE & KILOMETRE

Corrected up to 31 March 2020

(Not to Scale)

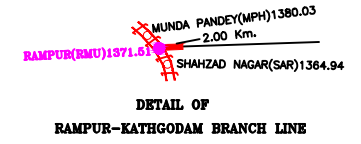
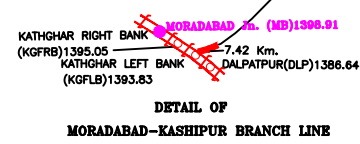
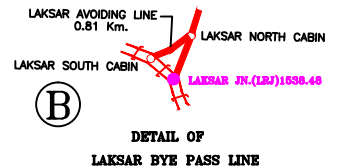
DESCRIPTION	B.G.(1676M)	N.G.(0.762M)	TOTAL
ROUTE KILOMETRES	1407.72	-	1407.72
RUNNING KILOMETRES	2063.00	-	2063.00



(A)

MUAZZAMPUR NARAIN-GAJROULA SECTION

- MUAZZAMPUR NARAIN(MZM)1508.38,95.17
- BASI KIRATPUR(BSKR)84.68
- SUANHERI HALT(UDX)78.46
- JHALRA HALT(JHH)78.06
- BUNOR(BJO)70.28
- KHARI JHALU(KJLU)80.77
- HALDAUR(HLDR)53.07
- AMHERA HALT(ARH)49.52
- SISALNA HALT(SISN)44.72
- CHANDPUR SIAL(CPS)35.06
- BACARPUR HALT(BGPR)28.49
- BAKANA HALT(BKNA)23.44
- CHUCHELA KALAN HALT(CLKN)20.12
- MANDI DHANAURA(MNDR)15.15
- SHERPUR(SEPR)11.75
- GAJROULA JN.(GJL)0.00



REFERENCES :

- Broad Gauge Single Line
- Broad Gauge Double Line
- Electrified Line
- B.G. Doubling Under Construction
- BG New Lines Under Construction
- Other Zonal Railway
- Divisional Head Quarter

XEN/P&D	Sd/- (O. P. CHETIWAL)
Incharge/D. O. ENGG.	Sd/- (K. P. DANGI)
DRAWN BY	Sd/- (PREM PRAKASH)