

AMBALA DIVISION DIVISIONAL SYSTEM MAP SHOWING STATIONS WITH CODE & KILOMETRE

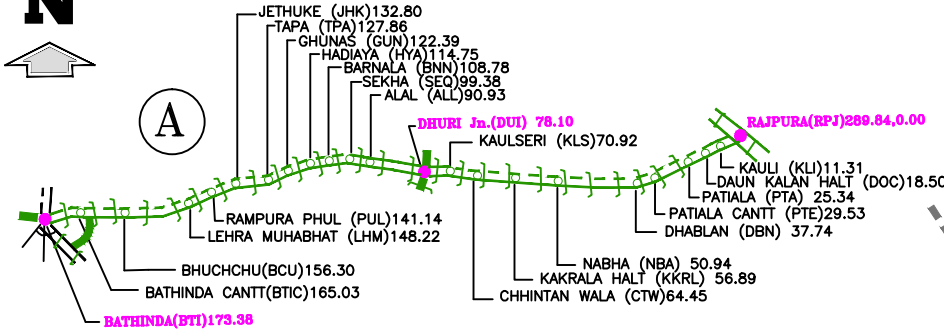
Corrected up to 31 March 2022

(Not to Scale)

DESCRIPTION	B.G.(1676M)	N.G.(0.762M)	TOTAL
ROUTE KILOMETRES	1038.28	96.54	1134.82
RUNNING KILOMETRES	1328.77	96.54	1425.31

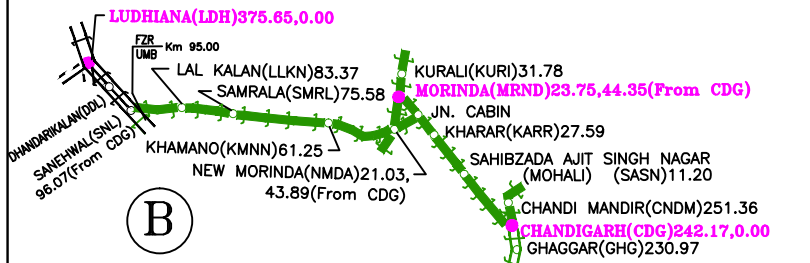


(A)



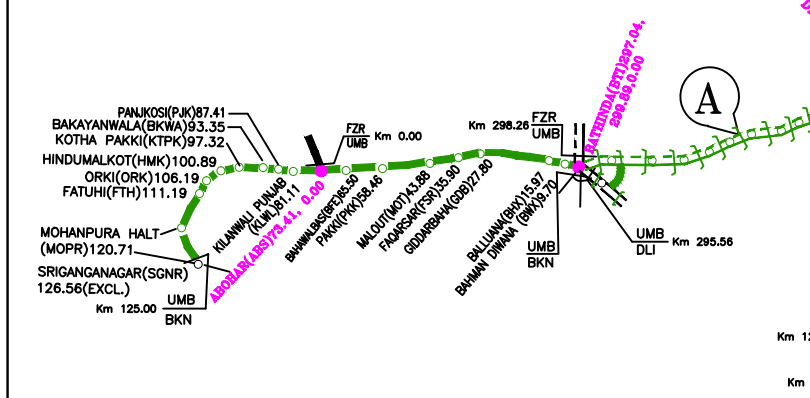
BATHINDA-DHURI-RAJPURA SECTION

(B)

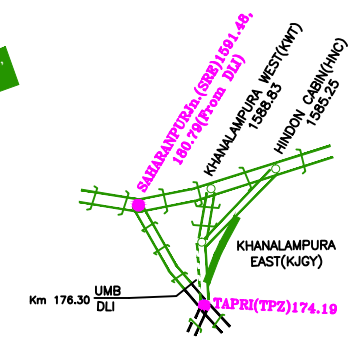


CHANDIGARH-MORINDA SECTION

(A)



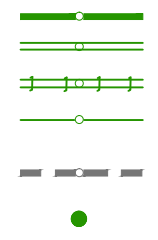
(Q)



DETAIL OF 'Q'

REFERENCES :

- Broad Gauge Single Line
- Broad Gauge Double Line
- Electrified Line
- Narrow Gauge Single Line
- B.G. New Lines Under Construction
- Divisional Head Quarter



XEN/P&D	Sd/- (JATINDER KUMAR)
Incharge/D. O. ENGG.	Sd/- (Jaswant Rai)
DRAWN BY	Sd/- (PREM PRAKASH)