

# AMBALA DIVISION DIVISIONAL SYSTEM MAP SHOWING STATIONS WITH CODE & KILOMETRE

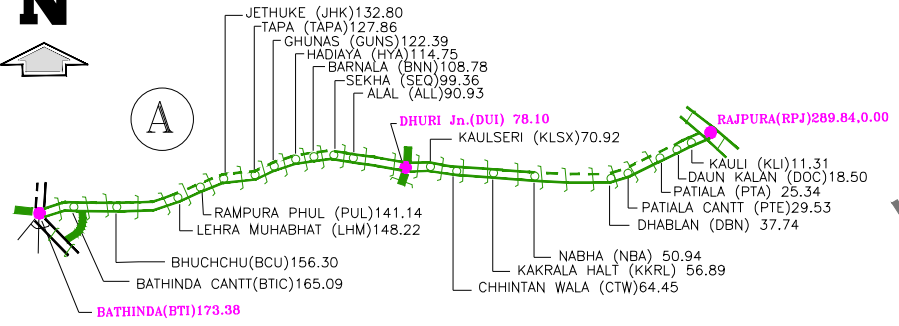
Corrected up to 31 March 2023

(Not to Scale)

DESCRIPTION	B.G.(1676M)	N.G.(0.762M)	TOTAL
<b>ROUTE KILOMETRES</b>	1038.28	96.54	1134.82
<b>RUNNING KILOMETRES</b>	1375.17	96.54	1471.71

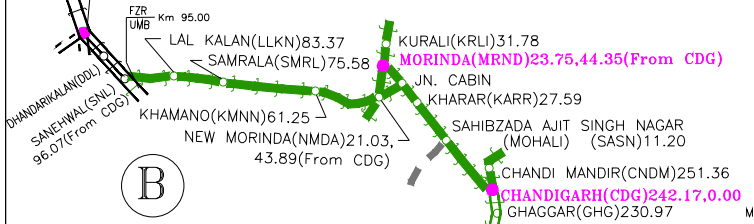


A



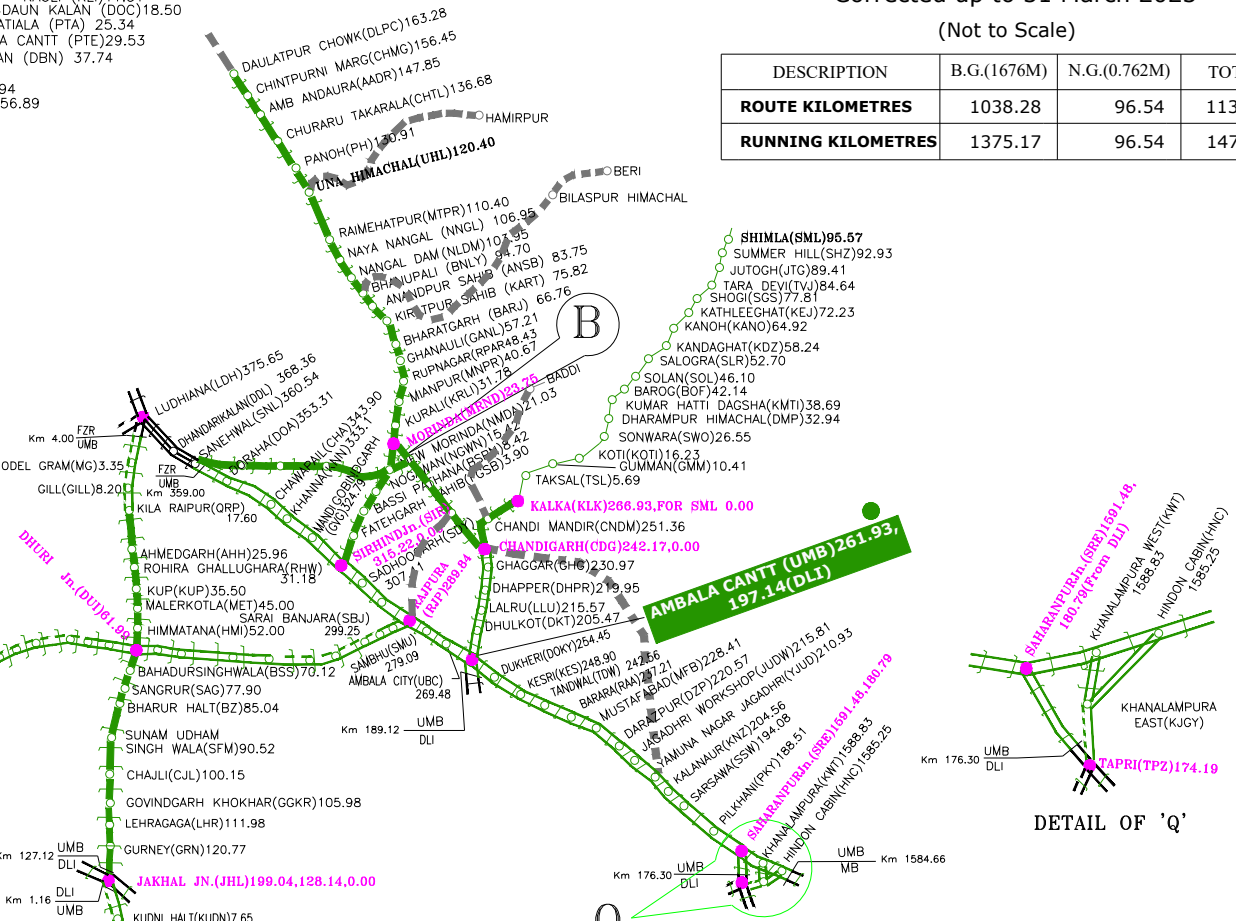
## BATHINDA-DHURI-RAJPURA SECTION

LUDHIANA(LDH)375.65,0.00

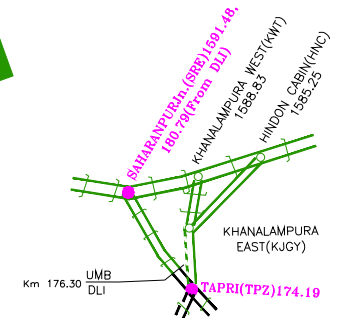


## CHANDIGARH-MORINDA SECTION

B



### DETAIL OF 'Q'



<b>Dy.CE/P&amp;D</b>	Sd/- (DEVI SINGH MEENA)
<b>CHECKED BY</b>	Sd/- (MADHUKAR BHUSHAN)
<b>UPDATED BY</b>	Sd/- (DEEPAK MALIK)

### REFERENCES :

- Broad Gauge Single Line
- Broad Gauge Double Line
- Electrified Line
- Narrow Gauge Single Line
- B.G. New Lines Under Construction
- Divisional Head Quarter
- B.G. Doubling Under Construction