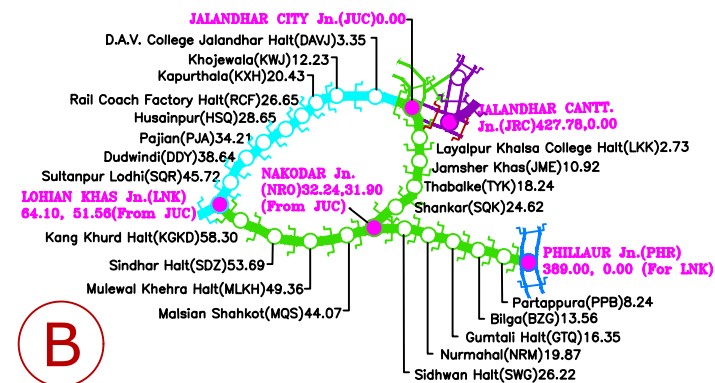

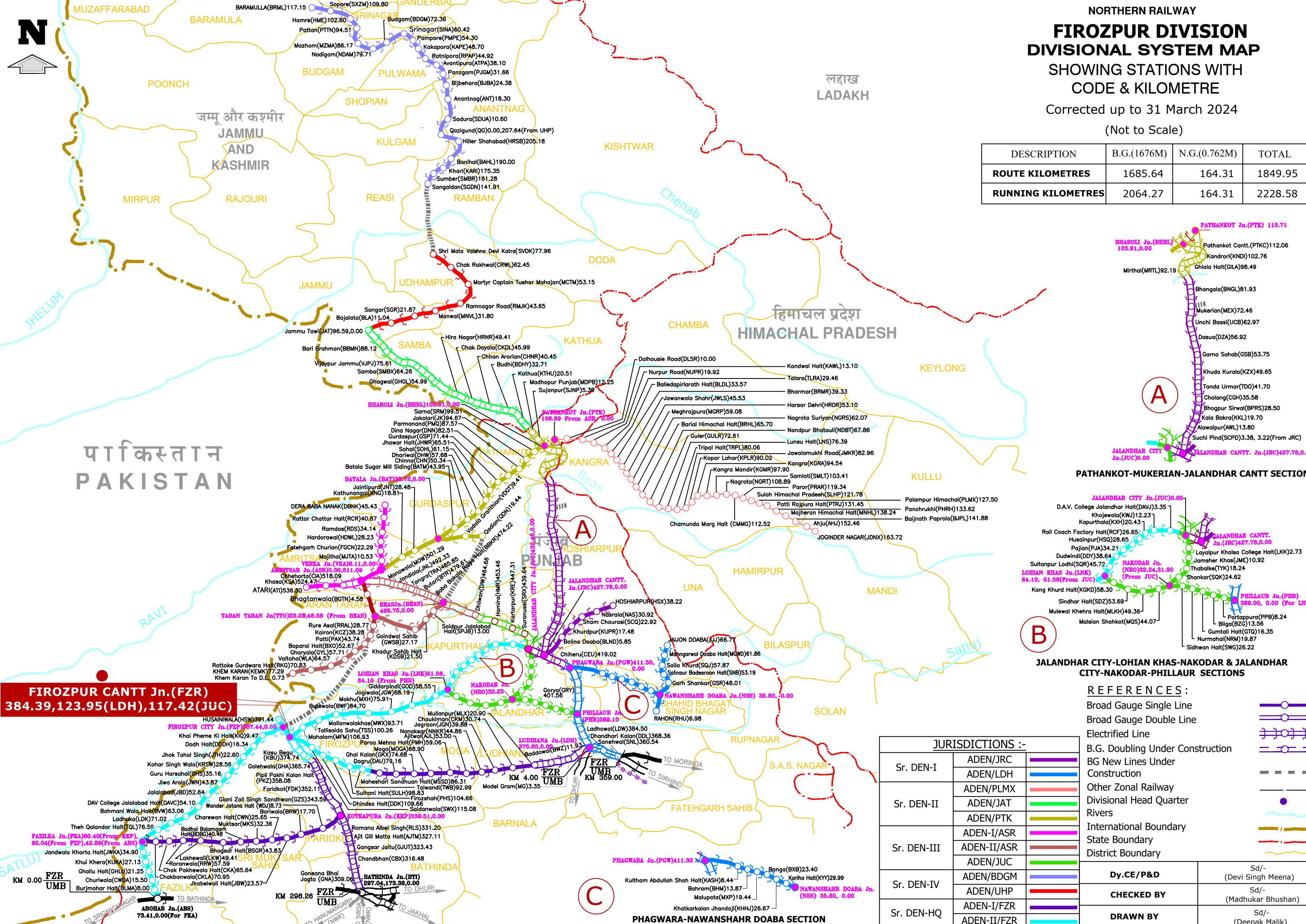




NORTHERN RAILWAY FIROZPUR DIVISION DIVISIONAL SYSTEM MAP SHOWING STATIONS WITH CODE & KILOMETRE

Corrected up to 31 March 2024
(Not to Scale)

DESCRIPTION	B.G.(1676M)	N.G.(0.762M)	TOTAL
ROUTE KILOMETRES	1685.64	164.31	1849.95
RUNNING KILOMETRES	2064.27	164.31	2228.58



FIROZPUR CANTT Jn. (FZR)
384.39, 123.95(LDH), 117.42(JUC)

Sr. DEN-I		Sr. DEN-II		Sr. DEN-III		Sr. DEN-IV		Sr. DEN-HQ	
ADEN/JRC	ADEN/LDH	ADEN/PLMX	ADEN/JAT	ADEN-I/ASR	ADEN-II/ASR	ADEN/JUC	ADEN/BDGM	ADEN/UHP	ADEN-I/FZR
ADEN/BDGM	ADEN/UHP	ADEN-I/FZR	ADEN-II/FZR						

REFERENCES :	
	Broad Gauge Single Line
	Broad Gauge Double Line
	Electrified Line
	B.G. Doubling Under Construction
	BG New Lines Under Construction
	Other Zonal Railway
	Divisional Head Quarter
	Rivers
	International Boundary
	State Boundary
	District Boundary
Dy.CE/P&D	Sd/- (Devi Singh Meena)
CHECKED BY	Sd/- (Madhukar Bhushan)
DRAWN BY	Sd/- (Deepak Malik)